













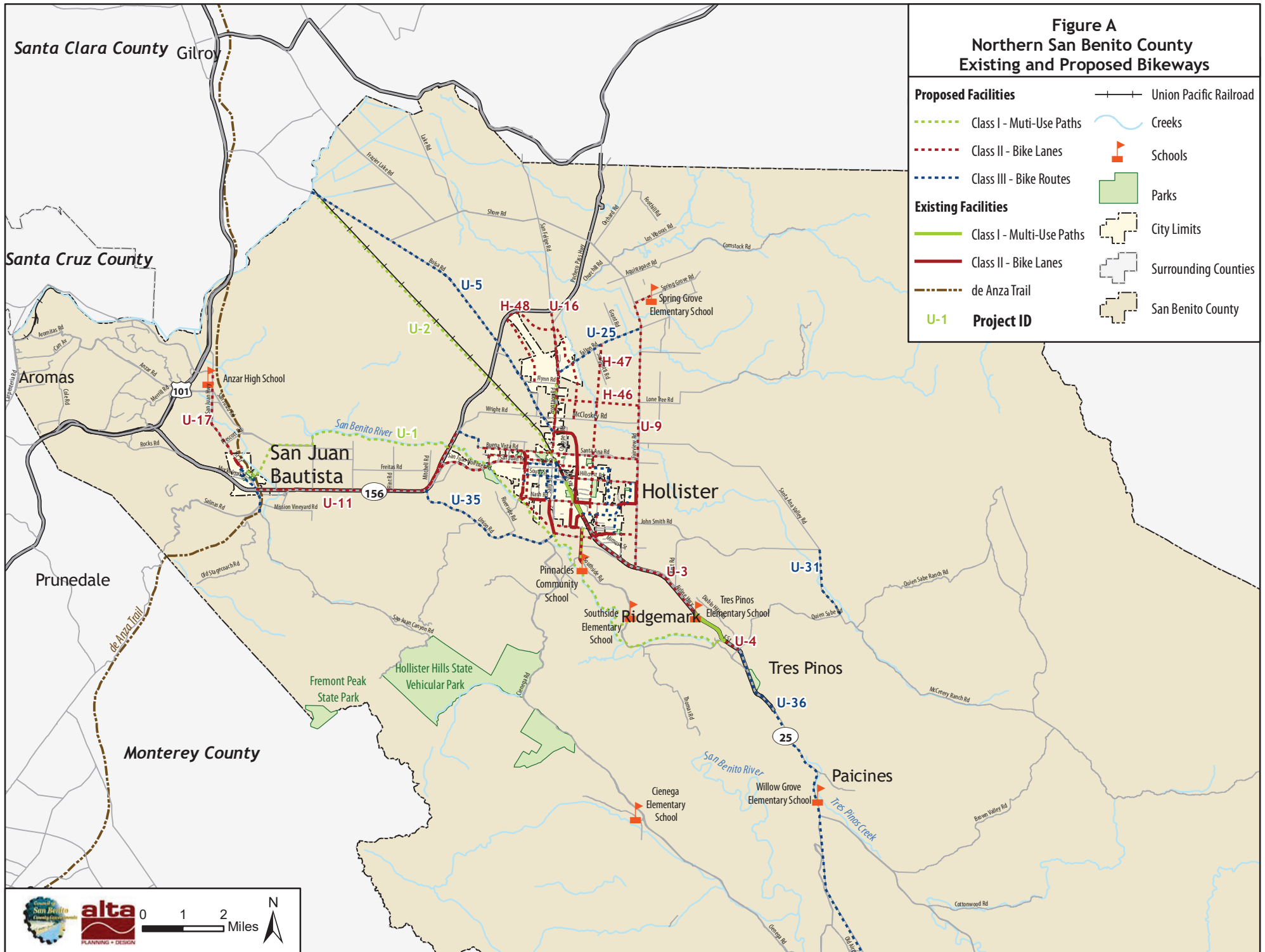


Figure A
Northern San Benito County
Existing and Proposed Bikeways

Proposed Facilities		Existing Facilities	
	Class I - Multi-Use Paths		Union Pacific Railroad
	Class II - Bike Lanes		Creeks
	Class III - Bike Routes		Schools
	U-1 Project ID		Parks
	Class I - Multi-Use Paths		City Limits
	Class II - Bike Lanes		Surrounding Counties
	de Anza Trail		San Benito County



San Benito County
 alta
 PLANNING + DESIGN
 0 1 2 Miles
 N

Source: San Benito County and ESRI.